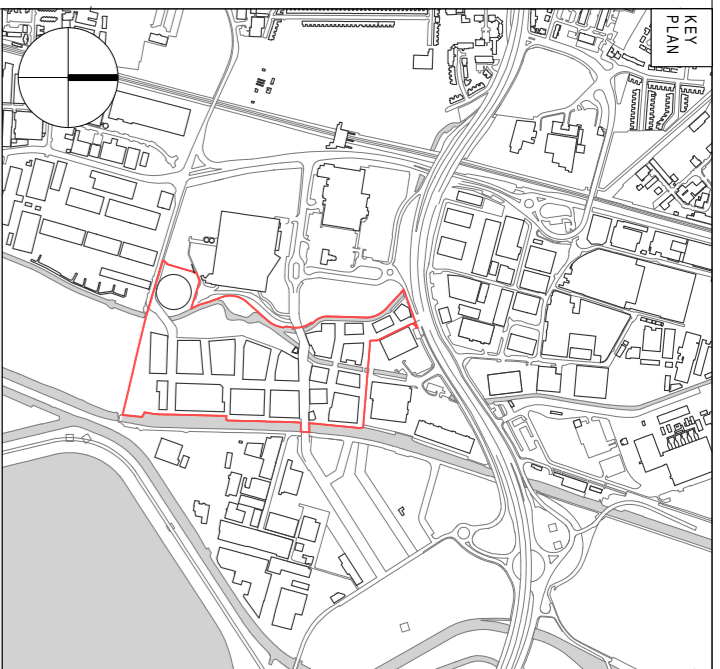
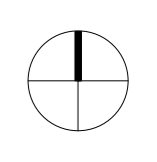
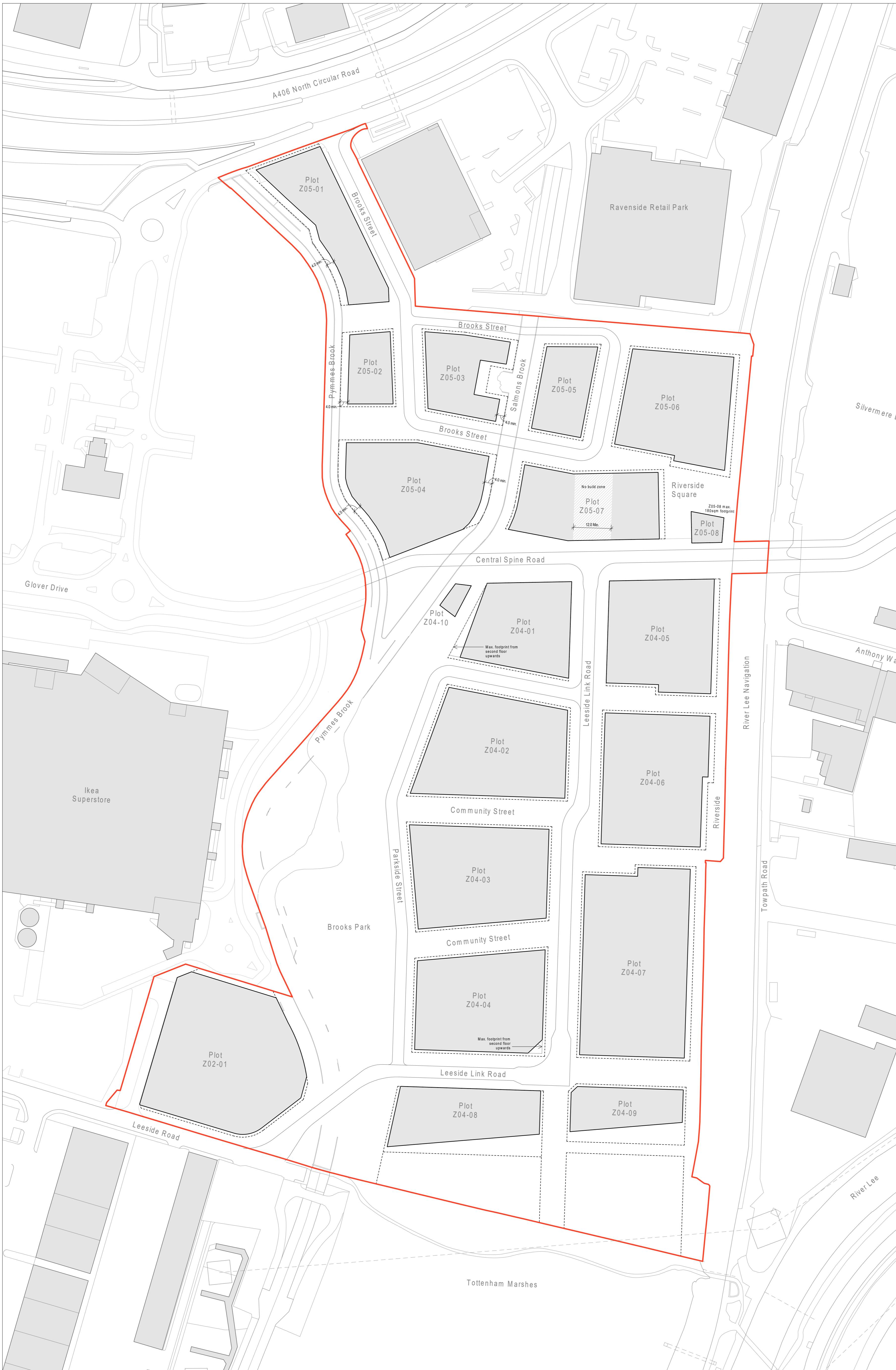
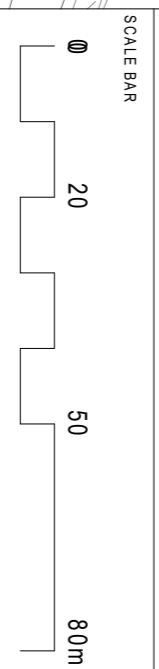


Key:

- Application Boundary
- Plot Boundary (minimum 1.5m offset from development zone, 3m offset along River Lee Navigation)
- Max. Building Line at Ground Floor
- Max. Building Line from 2nd Floor



London Borough of Enfield
 Civic Centre
 Silver Street
 Enfield EN1 3XA



DO NOT SCALE FROM THIS DRAWING.
 THE DRAWING IS BASED ON DIMENSIONAL SURVEY INFORMATION PROVIDED BY OTHERS. THE ARCHITECT CANNOT ACCEPT RESPONSIBILITY FOR THE ACCURACY OF DIMENSIONS AND SPACING IN METRIC.
 THIS DRAWING REMAINS THE COPYRIGHT OF KARAKUSEVIC CARSON ARCHITECTS

NOTES
 These drawings form part of a Meridian Water Phase 2 (MW P2) Outline Planning Application and should be read in conjunction with other documents including the Access Statement and the Strategic Assessment for the Meridian Water (MW SW) Detailed Application.
 For landscaping and public realm proposal, please refer to Landscape Architect.
 For civil and structural engineering works, please refer to Engineer.
 Levels to be confirmed by volume flood risk modelling by specialist consultant.

| Rev | Reason for Issue | Date |
|-----|------------------|----------|
| 4 | Planning | 18/03/20 |
| 3 | Planning | 04/03/20 |
| 2 | Planning | 31/01/20 |
| 1 | Internal Review | 09/01/20 |
| 0 | Planning | 21/06/19 |

Karakusevic Carson Architects
 Unit E13
 The Factory
 100 Clements Road
 London SE18 4DB
 email@karakusevic-carson.com | 0207 546 6300

Meridian Water Phase 2 (MW P2)
 PROJECT
 TITLE
 Parameter Plan - Plot Boundaries

| STAGE | DATE | BY | REVISION |
|----------------|---------------------------|----------------|-------------|
| DRAWING NUMBER | 382-KCA-P2-02-DR-A-1101-P | | 4 |
| REVISION DATE | 18/03/20 | PZ | |
| FOR APPROVAL | | | |
| DRAWN BY | PZ | SCALE | 1:1000 @ A1 |
| CHECKED BY | JM | PROJECT NUMBER | 382 |
| FIRST ISSUED | 21/06/19 | | |